

# **A real-time forecast system for air pollution concentrations**

Contribution to subproject GLOREAM

Hermann J. Jakobs, Elmar Friese, Michael Memmesheimer, Adolf Ebel

*Rheinisches Institut für Umweltforschung, Projekt EURAD, Aachenerstr. 201-209, 50931 Köln, Germany  
e-mail: hj@eurad.uni-koeln.de*

## **Summary**

A real-time forecast system for atmospheric pollutants is presented. The forecast system is based on the EURAD Model (European Air Pollution Dispersion Model). The daily updated forecast of atmospheric constituents for Europe, Central Europe and the German State of Northrhine-Westfalia was tested and is quasi operational since June 2001. The whole forecast system includes the meteorological forecast (MM5) and an updated Emission data base for the above mentioned regions. The results of the forecasts on the different regions are published and are updated every day on the EURAD homepage.

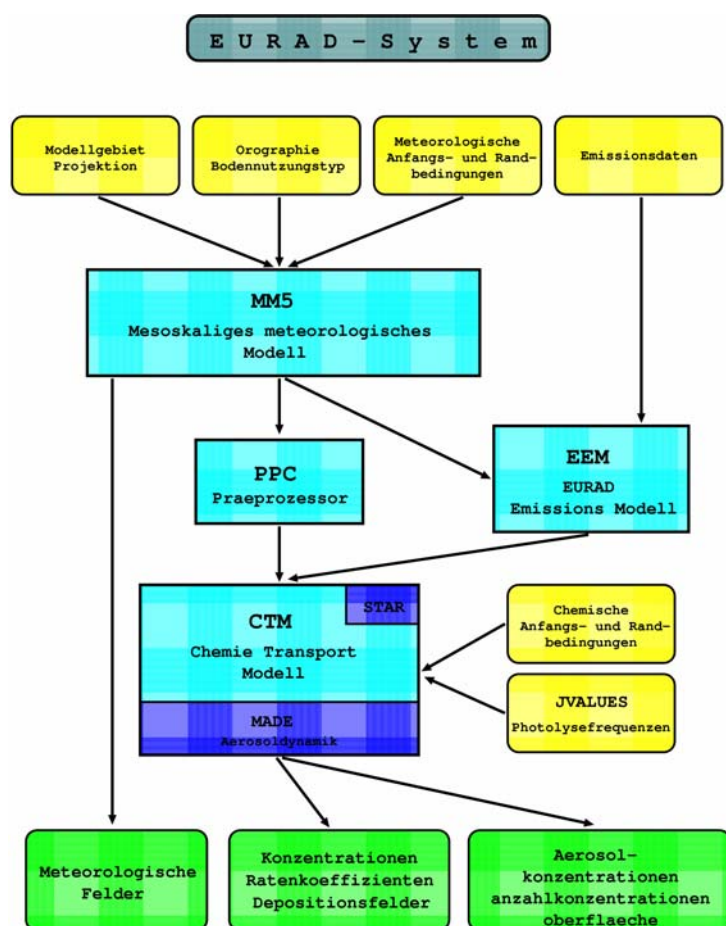
## **Introduction**

Regional and local air quality models have become an important tool for environmental research and application to environmental assessment and policy questions. On one hand it is important to use air quality models as a tool to understand the simulations carried out with them, and on the other side, evaluated, highly improved models should be used to forecast atmospheric pollutants in an operational state.

Since summer 2001 a real-time forecast system based on the EURAD Model was tested and established to predict the main atmospheric pollutants on different scales in Europe. Fig. 1 describes the forecast system as it was used for these purposes. The EURAD forecast system consists mainly of the mesoscale meteorological model MM5 (PennState/NCAR mesoscale model Version 5), the emission Processor EEM (EURAD Emission Model) and the EURAD Chemistry Transport Model (EURAD-CTM). The initial and boundary data for MM5 are obtained from the global AVN forecast (NCEP) at the start of the forecast cycle. The emission data are interpolated from the EMEP data base in time and space for 3 different regions of interest: Europe, Central Europe and the German state Northrhine-Westfalia. In addition to the predicted gas phase concentrations, aerosol particles are also forecasted during the cycle.

## **Objectives**

During the last few years, one major goal in environmental research is to establish a forecast system to predict atmospheric pollutants. Since about 15 years the EURAD model was developed and improved for applications within numerous case studies on the regional scale in Europe (e.g. Jakobs et al., 1995; Ebel et al., 1997). The main purpose of the predictions was to answer the following questions: How reliable are the predictions and how can they be improved? Can short-term measures on a local scale confirm an excess of the ozone concentration and other major constituents limits, if such an excess is predicted?



**Figure 1:** The flowchart of the EURAD air pollution forecast system

## Activities

The EURAD air pollution forecast system starts with first tests in spring 2001. It becomes quasi operational in June 2001. The system starts automatically with the download of the AVN global meteorological forecast via ftp at around 03:30 UTC every morning. Then the initial and boundary conditions are prepared for the meteorological model MM5 for the coarse domain (Europe) to predict the meteorological variables for a forecast cycle of 48 hours. Together with the selected emission data for the selected time and domain, the EURAD-CTM predicts the concentrations for the atmospheric constituents. Then the forecast for the first nested domain (Central Europe) continues. Now since November 1 2001 a second nested domain, which covers the region of the German state Northrhine-Westfalia was included in the forecast cycle. In addition, the full aerosol option of the EURAD-CTM was applied for the chemistry transport calculations.

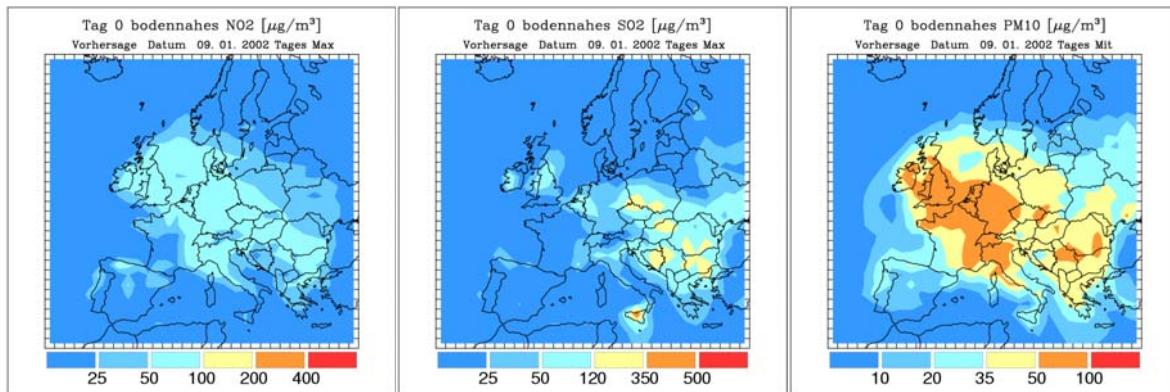
With all these improvements it is now possible to predict every day the concentration of atmospheric pollutants within a sufficient time range, e.g. the whole forecast starts at 03:00 UTC and is finished at around 09:00 UTC every morning and the results are updated and displayed on the EURAD web side ([www.eurad.uni-koeln.de](http://www.eurad.uni-koeln.de)).

## Results

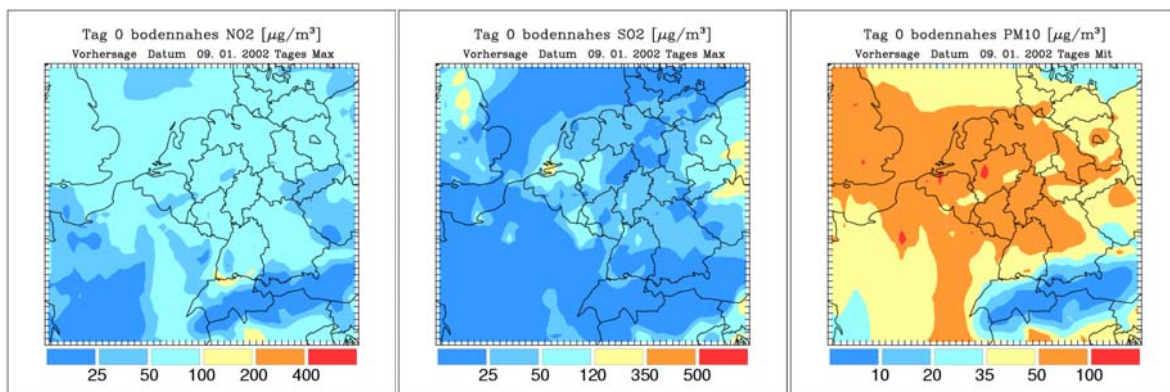
Every day, an extensive amount of data are produced by the EURAD forecast system. This includes the meteorological prediction variables and the concentrations of the atmospheric constituents at all model levels as well. In order to compare later especially the concentrations

of air pollutants main effort was done to visualize the near surface concentrations of the main air pollutants O<sub>3</sub>, NO<sub>2</sub>, SO<sub>2</sub>, CO and PM<sub>10</sub> for the above mentioned domains. For assessment studies the ranges for the concentration thresholds were selected according to the EU directives.

Since photooxidant processes play no important role during winter, as an example the results for the near surface concentrations of NO<sub>2</sub>, SO<sub>2</sub> and PM<sub>10</sub> are displayed for January 09, 2002. This date was characterised by a blocking High over Central Europe, which allow to accumulate air pollution concentration up to critical levels, especially for particle matter (PM<sub>10</sub>). Figure 2 and 3 demonstrate this behaviour for the domains of Europe and Central Europe.



**Figure 2:** Near surface concentrations of NO<sub>2</sub>, SO<sub>2</sub> (daily maximum) and PM<sub>10</sub> (maximum daily 24 hour mean) at January 9 2002 for Europe.



**Figure 3:** Near surface concentrations of NO<sub>2</sub>, SO<sub>2</sub> (daily maximum) and PM<sub>10</sub> (maximum daily 24 hour mean) at January 9 2002 for Central Europe.

## Conclusions

A new air pollution forecast system based on the EURAD model was established in order to predict every day the concentration of atmospheric pollutants over Europe and Central Europe. The fact, that such a complex model system was developed and established for operational purposes, including a complex aerosol model together with a relatively short computational time, was the main success of these developments. This leads to intensify the efforts in order to produce regular predictions of ozone in future.

## Acknowledgements

We like to thank all the colleagues of the EURAD group, who contributed to the results of the implementation of the forecast model system. This project was partially funded by the Federal Ministry of Education and Research (BMBF) and supports several projects within the

AFO2000 programme of the BMBF. The forecast system was additionally supported by the State Environmental Agency (LUA) of the German state Northrhine-Westfalia.

## **References**

Ebel A, H. Elbern, H. Feldmann, H.J. Jakobs, C. Kessler, M. Memmesheimer, A. Oberreuter, and G. Piekorz, Air pollution studies with the EURAD Model System(3): EURAD-European air pollution dispersion model System. Mitteilungen aus dem Institut für Geophysik und Meteorologie der Universität Köln, 120, pp 172, 1997.

Jakobs, H.J., H. Feldmann, H. Hass, and M. Memmesheimer, The use of nested models for air pollution studies: An application of the EURAD model to a SANA episode, J. Appl. Meteor., 34, 1301 – 1319, 1995.

## **Aims for next year 2002 and list of publications in 2001**

During the year 2002 the EURAD air pollution forecast system continues to run on a daily basis in order to predict the air quality for “today” and “tomorrow”. An additional task for this year will be the verification of the forecast in comparison with near surface measurements. An enhanced model statistics will follow.